













APPENDIX G - OPTION 3



KEY

All Road Marking to Chapter 5 of "The Sign Manual 2003" and The Traffic Sign Regulation and General Direction 2002.

-  PROPOSED GRASS VERGE
-  NEW FOOTWAY
-  PROPOSED ANTI SKID SURFACING
-  PROPOSED CARRIAGEWAY CONSTRUCTION
-  EXISTING RED ANTI SKID SURFACING
-  PROPOSED ROAD MARKING
-  EXISTING ROAD MARKING
-  EXISTING ROAD MARKING TO BE BURNT OFF
-  PROPOSED KERBS ALIGNMENT
-  PROPOSED EDGING
-  EXISTING KERBS ALIGNMENT
-  EXISTING GULLY
-  EXISTING GULLY
-  EXISTING LAMP POST
-  EXISTING BT POST
-  PROPOSED RED TACTILE
-  PROPOSED BUFF TACTILE
-  INSPECTION BOX
-  NEW BELISHA BEACONS
-  EXISTING TREE

Revision

This map is based upon Ordnance Survey material with the permission of Ordnance Survey on behalf of the Controller of Her Majesty's Stationery Office. © Crown copyright. Unauthorised reproduction infringes Crown copyright and may lead to prosecution or civil proceedings.
London Borough of Hillingdon 100019283 2007



HILLINGDON
LONDON

IMPROVEMENT PROJECTS
ENVIRONMENT AND CONSUMER PROTECTION GROUP
ONE CENTRE 42/43, HIGH STREET, UXTON, LEIC. LE8 1UH
Tel No. 01858 250111 Fax No 01858 250878

Project

Field End Road-Ferncroft Drive

Description

Proposed Zebra Crossing

Scale 1:500	Designed AG	Drawn AG	Date 09/06/09
----------------	----------------	-------------	------------------

Project No. E/A2	Drawing No. 2207-11	Rev. A
----------------------------	-------------------------------	------------------

Existing red anti skid surfacing to be removed

Existing Central Island to be removed

Existing Tree to be removed

